

RECORD OF LAND CORNER MONUMENTATION

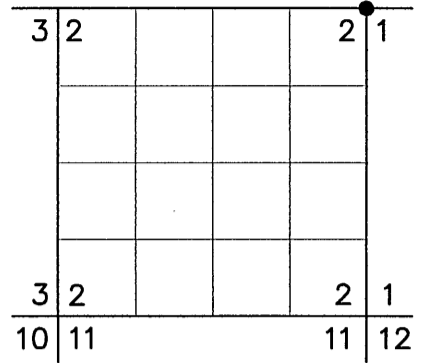
NORTHEAST CORNER SECTION 2, T. 7 S., R. 28 E., W.M.

ORIGINALLY ESTABLISHED BY: Frank W. Campbell, U.S. Deputy Surveyor

CONTRACT NUMBER: 521

CONTRACT DATE: January 8, 1885

SUBSEQUENT SURVEYS: Remonumentation by Duane I. Griffith, PLS, filed August 8, 1974 in the office of the Grant County Surveyor



ORIGINAL DESCRIPTION: Set a basalt stone 16x12x5 ins 11 ins in the ground, for cor to Sec's 1 & 2, marked with 1 notch on E, 5 notches on W, and 6 notches on S. edges. from which
 A pine 7 ins in diam. bears S.45°E., 54 lks. dist. marked T7S R28E S1 BT
 A pine 12 ins in diam. bears S.47°W., 92 lks. dist. marked T7S R28E S2 BT

GRIFFITH'S 1974 DESCRIPTION: Found stone, call size, properly marked in mound of stone, from which:
 Original BTs
 A 18" Pine, good condition, bears S37E, 34.5 ft., blaze healed.
 A 16" Pine, good condition, bears S48W, 58.2 ft., scribes visable.
 Corner is on steep hillside 50 ft. North of Jones Creek.

At position of stone, I set 2½" x 30" iron pipe 26" ground, raised mound of stone 8 ft. at base to top of cap.
 I took no new BTs.
 A North-South fence line is 35ft. West.
 Buried stone East and along side pipe.

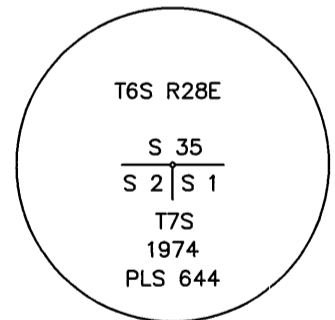
EVIDENCE FOUND: Found a 2½" galvanized iron pipe with attached 2½" brass cap marked as shown below, projecting 14" above ground and leaning heavily downhill in a loose 2 ft. diameter mound of stone. From which, the following bearing trees were found:

- ▶ A ponderosa pine snag with top broken out, bears S.48°W., 58.2 ft. with healed blaze
- ▶ SE bearing tree is dead and down

DESCRIPTION OF MONUMENTS AND ACCESSORIES SET AND METHODS USED:

I accept the spin point of the found brass capped monument for the true corner position. I reset the monument 28" in the ground, and rebuilt a 3 ft. diameter mound of stone to top of cap.

CORNER MONUMENT
MARKED:



From which, I SCRIBE NEW BEARING TREES:

- ▶ A ponderosa pine 17" dbh bears N.75°48'W., 47.3 ft. marked T6SR28ES35 in upper blaze and BT in lower blaze
- ▶ A ponderosa pine 10" dbh bears S.66°41'W., 55.9 ft. marked T7SR28ES2 in upper blaze and BT in lower blaze

No other suitable trees were available within limits

Deposited original marked stone south and alongside the pipe. Painted a 6 inch red band around the bearing trees, and also painted blazes red. Attached USFS 54-3 and 54-9 signs to BT's. Distances measured with a steel tape, measuring to a 60d nail driven in the right-side-center at the root crown of each tree, with an attached 1½" aluminum washer stamped PLS 69454. Bearings are geodetic, derived by GPS observation at the corner.

RESTORATION BY, STAMP AND DATE:

Work Performed May 11, 2022 by:

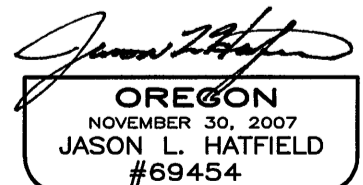
Jason L. Hatfield, PLS
 Daniel B. Lee

USDA FOREST SERVICE
 NORTHEAST OREGON LAND ZONE
 1550 Dewey Avenue, Suite A
 Baker City, OR 97814
 (541) 523-1337

RECEIVED AND FILED
 GRANT COUNTY SURVEYOR

JUN 14 2022

BY: 



EXPIRES: 6/30/2023